

ST. JOHNS LANDING UNIT TWO-A

A PORTION OF THE A. ATKINSON GRANT, SECTION 49, TOWNSHIP 1 SOUTH, RANGE 28 EAST, CITY OF JACKSONVILLE, DUVAL COUNTY, FLORIDA.

CAPTION

A PORTION OF THE A. ATKINSON GRANT, SECTION 49, TOWNSHIP 1 SOUTH, RANGE 28 EAST, DUVAL COUNTY, FLORIDA AND BEING MORE PARTICULARLY DESCRIBED AS FOLLOWS: BEGIN AT THE SOUTHWEST CORNER OF LOT 15 AS SHOWN ON THE PLAT OF ST. JOHNS LANDING UNIT TWO, AS RECORDED IN PLAT BOOK 45 PAGES 98-98B INCLUSIVE OF THE CURRENT PUBLIC RECORDS OF SAID COUNTY; THENCE RUN NORTHERLY AND WESTERLY ALONG THE BOUNDARY OF SAID ST. JOHNS LANDING UNIT TWO THE FOLLOWING FOUR (4) COURSES AND DISTANCES; COURSE NO. (1) NORTH 00°51'39" EAST 554.72 FEET; COURSE NO. (2) NORTH 89°08'21" WEST 112.50 FEET; COURSE NO. (3) NORTH 82°17'47" WEST 50.36 FEET; COURSE NO. (4) NORTH 89°08'21" WEST 127.50 FEET; THENCE SOUTH 00°51'39" WEST 591.96 FEET TO THE NORTHERLY LINE OF RIVERWOODS AT ST. JOHNS LANDING UNIT TWO AS RECORDED IN PLAT BOOK 42 PAGES 33-33C INCLUSIVE OF THE CURRENT PUBLIC RECORDS OF SAID COUNTY; THENCE NORTH 71°28'59" EAST ALONG LAST SAID LINE 170.03 FEET; THENCE CONTINUE ALONG SAID NORTHERLY LINE SOUTH 78°08'51" EAST, 132.03 FEET TO THE POINT OF BEGINNING.

ADOPTION AND DEDICATION

This is to certify that Walter T. Boney is the lawful owner of the lands described in the caption hereon known as ST. JOHNS LANDING UNIT TWO-A, and has caused the same to be surveyed and subdivided; that Jacksonville Federal Savings Bank is the holder of a mortgage on said lands and that this plat made in accordance with said survey, is hereby adopted as a true and correct plat of said lands. All right-of-ways, easements for drainage, utilities and sewers, are hereby irrevocably without reservation, dedicated to the City of Jacksonville, its successors and assigns. The drainage easement through and over the lakes and filtration systems shown on this plat are hereby irrevocably dedicated to the City of Jacksonville, its successors and assigns and are subject to the following covenants which run with the land; (1) the drainage easements hereby dedicated shall permit the City of Jacksonville and its successors and assigns to discharge into said lakes and filtration systems which these easements traverse all water which may fall on or come upon all rights-of-ways hereby dedicated together with all soil, nutrients, chemicals and all other substances which may flow or pass from right-of-ways, from adjacent land, or from any other source of public waters into or through said lakes and filtration systems without any liability whatsoever on the part of the City of Jacksonville, its successors or assigns for any damages, injuries or losses to persons or property resulting from the acceptance or use of these drainage easements by the City of Jacksonville, its successors or assigns; (2) the lakes and filtration systems shown on this plat are owned in fee simple title by the abutting property owners; and the City of Jacksonville by acceptance of this plat assumes no responsibility for the removal or treatment of aquatic plants and animals, soil, chemicals or any other substance or thing that may even be or come within said lakes or filtration systems which these easements traverse, nor any responsibility for maintenance or preservation of the water purity, water level or water depth which responsibilities shall be those of the abutting owners, and; (3) the City of Jacksonville, its successors and assigns shall not be liable nor responsible for the creation, operation, failure or destruction of any water level control equipment which may be constructed or installed by the developer or any other person within the area of the lands hereby platted or of the lakes and filtration systems shown on this plat, but shall have the right to modify the existence of the lakes and filtration systems and that which retains it, to effect adequate drainage, including, but not limited to, the right to remove any water level control structures or any part thereof. Walter T. Boney developer and owner of the lands described and captioned hereon, shall indemnify the City of Jacksonville and save it harmless from suits, actions, damages, liability and expense in connection with loss of life, bodily or personal injury, property damage or other damage arising from or out of any occurrence in, upon, or at, or from the lakes and filtration systems described above, or any part thereof, or occasioned wholly or in part by any act or omission of Walter T. Boney or his agents, contractors, employees, servants, licensees or concessionaires with ST. JOHNS LANDING UNIT TWO-A. This indemnification shall run with the land and the assigns of Walter T. Boney and shall be subject to it.

In witness thereof the above named individual and Corporation have caused these presents to be executed by their respective agents and seals affixed, this 4th day of APRIL A.D., 1990.

WALTER T. BONEY

Witness: [Signature]
Walter T. Boney
Witness: Charlene S. Eddy

JACKSONVILLE FEDERAL SAVINGS BANK

Witness: [Signature]
Witness: Christine Higgins
William Mason Jr.
President

STATE OF FLORIDA

COUNTY OF DUVAL

The foregoing instrument was acknowledged before me this 4th day of APRIL A.D., 1990, by Walter T. Boney an individual.

[Signature]
Notary Public State of Florida at Large
My Commission Expires: APRIL 21, 1992

STATE OF FLORIDA

COUNTY OF DUVAL

The foregoing instrument was acknowledged before me this 4th day of April A.D., 1990, by William Mason, Jr., President of Jacksonville Federal Savings Bank.

[Signature]
Notary Public State of Florida at Large
My Commission Expires: August 2, 1991

Prepared By:
TRI-STATE LAND SURVEYORS, INC.
8411 Baymeadows Way Suite #2
Jacksonville, Florida 32256
(904) 731-7235

APPROVED
DATE: 6/25/90
For Director of Public Works
By: [Signature]
City Engineer
For General Counsel
By: [Signature]

APPROVED FOR THE RECORD

This is to certify that this plat has been examined and approved by the City of Jacksonville, Duval County, Florida, pursuant to Ordinance No. 90-485-250, of said City, adopted by its council and approved by its Mayor.
Signed this 13th day of July A.D., 1990.

[Signature]
Mayor of the City of Jacksonville
[Signature]
Secretary of the Council of the City of Jacksonville

CLERK'S CERTIFICATE 90-0108955

This is to certify that this plat has been examined and approved by the City Council of the City of Jacksonville, Florida and submitted to me for recording and is recorded in Plat Book 46, Pages 61, 61A, of the Public Records of Duval County, Florida.
Signed this 15th day of October A.D., 1990.

[Signature]
Clerk: Henry W. Cook
By: [Signature]
Deputy Clerk

SURVEYOR'S CERTIFICATE

I hereby certify that this plat is a true and correct representation of the lands hereby surveyed, platted and described in the Caption, that the survey was made under my responsible direction and supervision and that the survey data complies with all the requirements of Chapter No. 177 of the Laws of the State of Florida. I further certify that Permanent Reference Monuments have been placed and that Permanent Control Points will be placed according to the above referenced law and that all the zoning rules and regulations of the City of Jacksonville, currently in effect have been complied with.
Signed this 4th day of APRIL A.D., 1990.




[Signature]
Larry G. Eddy
Florida Registered Land Surveyor No. 4144
Tri-State Land Surveyors, Inc.
Jacksonville, Florida

DEVELOPER'S CERTIFICATE

This is to Certify that Walter T. Boney owner and developer has deposited with the City of Jacksonville, sufficient collateral, in compliance with Section 654.109 of the Municipal Code, in an amount equivalent to one hundred percent of all remaining costs of engineering and construction and cost of placing permanent control points, as guarantee that all required improvements will be completed in accordance with the plans and specifications approved by the City of Jacksonville.

Signed this 4th day of April A.D., 1990.

[Signature]
Walter T. Boney
[Signature]
Director of Public Works




ST. JOHNS LANDING UNIT TWO-A

A PORTION OF THE A. ATKINSON GRANT, SECTION 49, TOWNSHIP 1 SOUTH, RANGE 28 EAST,
CITY OF JACKSONVILLE, DUVAL COUNTY, FLORIDA

PLAT BOOK 46 PAGE 61A

SHEET 2 OF 2 SHEETS

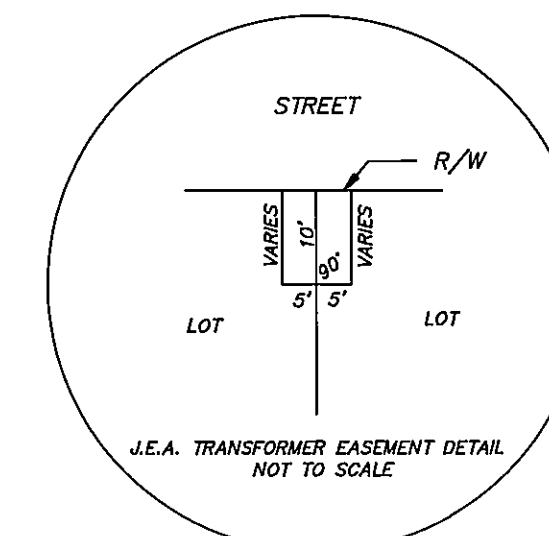
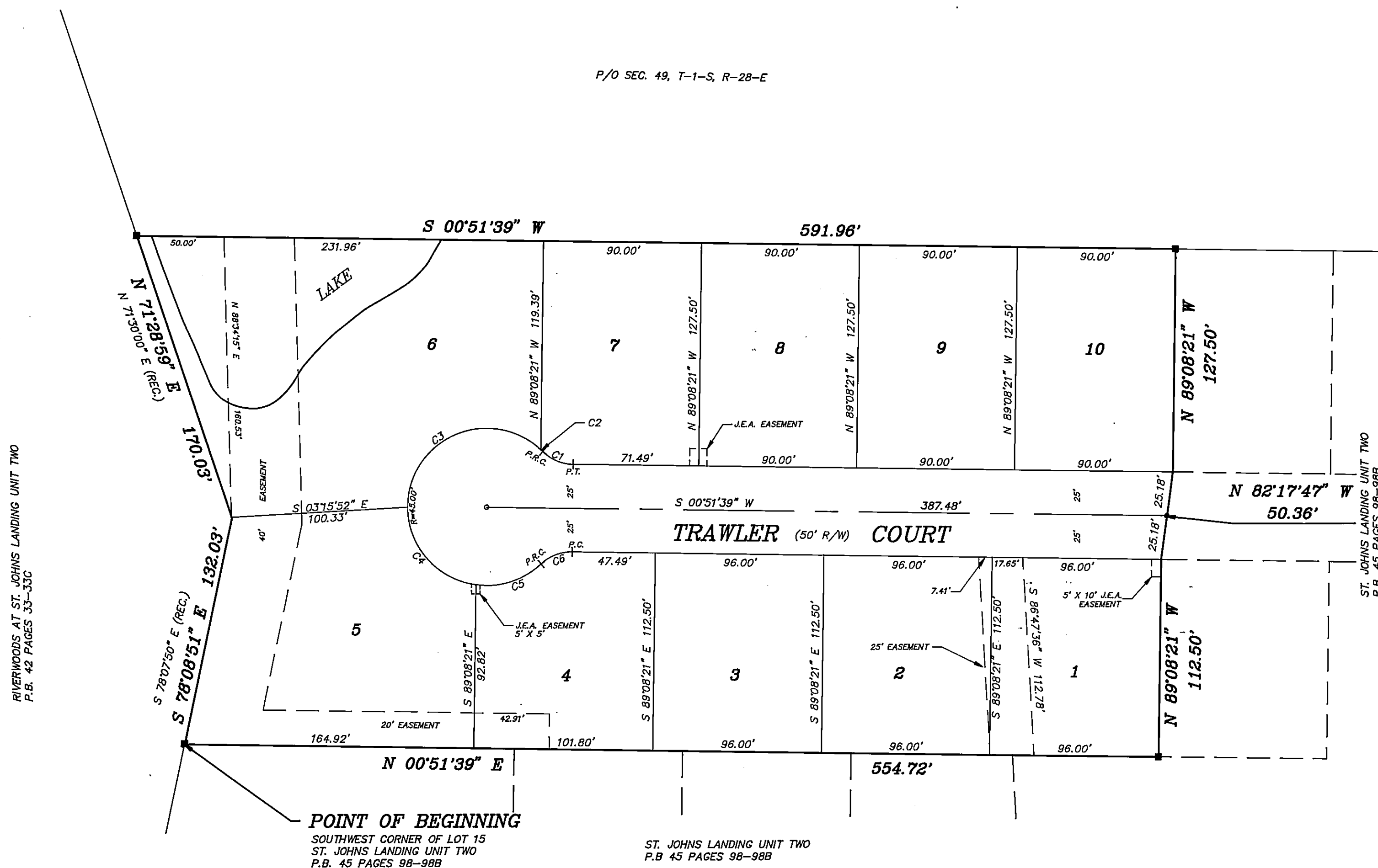
GRAPHIC SCALE



(IN FEET)
1 inch = 50 ft.



P/O SEC. 49, T-1-S, R-28-E



NOTES:

1. ■ Denotes Permanent Reference Monuments.
2. ○ Denotes Permanent Control Points.
3. C1 Denotes Tabulated Curve Data.
4. Bearings shown hereon based on ST. JOHNS LANDING UNIT ONE, P.B. 40 Pages 55-55F of the Current Public Records of Duval County, Florida.
5. Certain easements are reserved for the exclusive use of the Jacksonville Electrical Authority in conjunction with the underground electrical distribution system.
6. There may be additional restrictions that are not recorded on this plat that may be found in the public records of this County.
7. All easements are for Drainage, Utilities, Sewers and Cable Television unless otherwise noted.
8. The lake shown hereon is a pictorial representation and is not based on the actual "AS BUILT" shape or location.

CURVE TABLE

CURVE	RADIUS	LENGTH	TANGENT	CHORD	BEARING	DELTA
C1	25.00'	19.38'	10.21'	18.90'	S 23°04'07" W	44°24'55"
C2	45.00'	1.40'	0.70'	1.40'	S 44°23'03" W	01°47'02"
C3	45.00'	104.85'	104.73'	82.69'	S 23°15'21" E	133°29'46"
C4	45.00'	64.67'	39.35'	59.25'	N 48°49'30" E	82°20'33"
C5	45.00'	40.22'	21.56'	38.89'	N 17°57'02" W	51°12'29"
C6	25.00'	19.38'	10.21'	18.90'	N 21°20'49" W	44°24'55"

Prepared By:
TRI-STATE LAND SURVEYORS, INC.
8411 BAYMEADOWS WAY, SUITE #2
JACKSONVILLE, FLORIDA 32256
(904) 731-7235